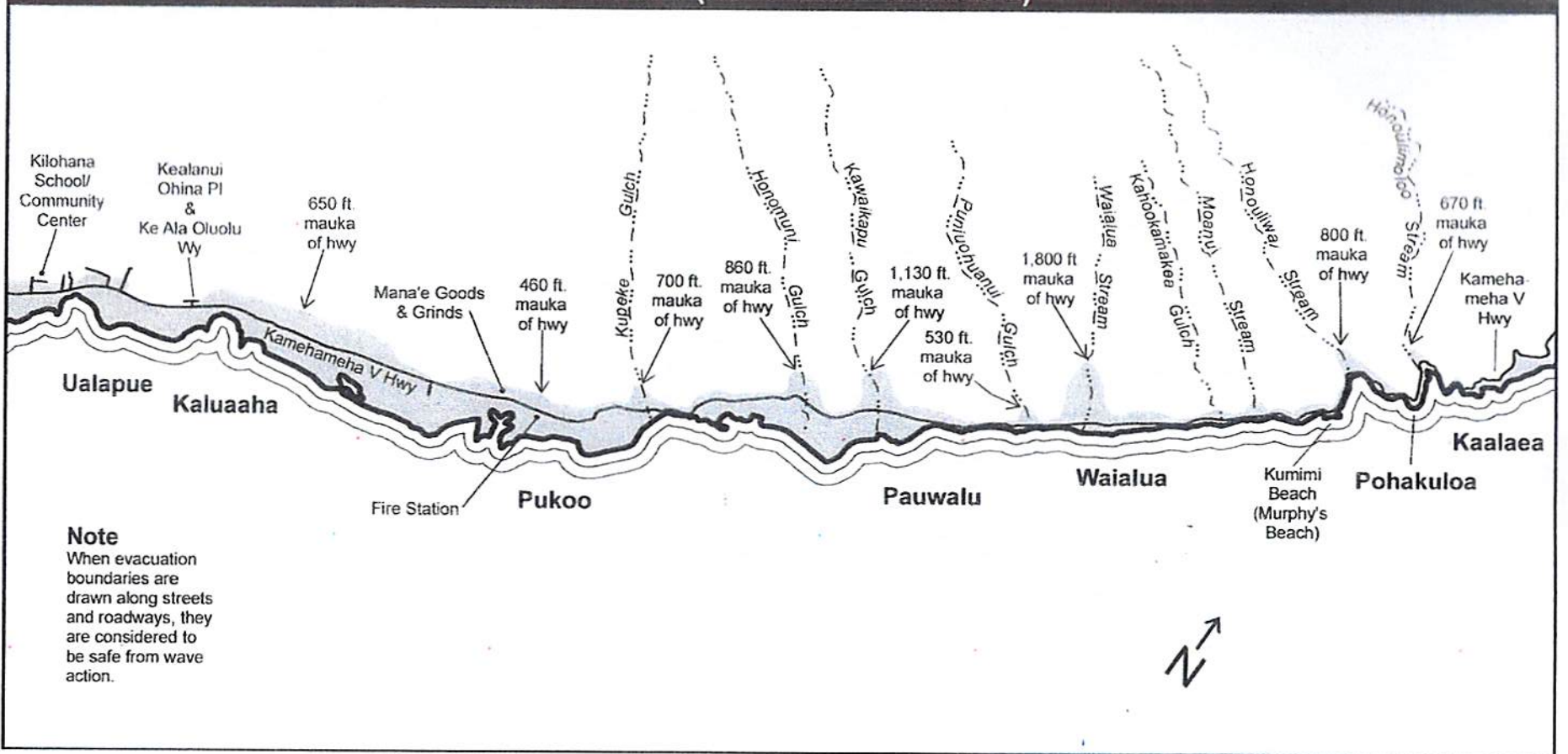
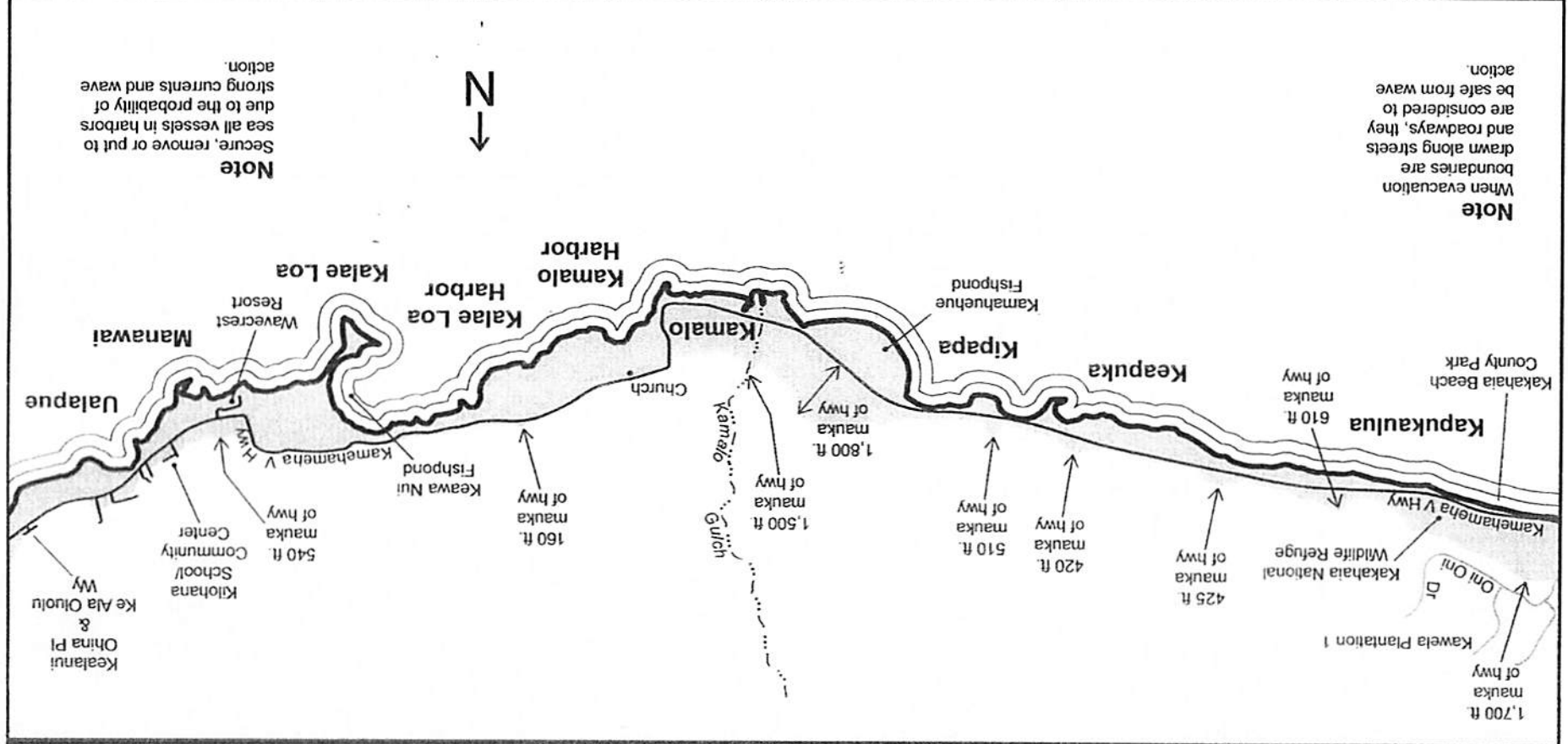


# TSUNAMI EVACUATION MOLOKAI MAP 1: KAALAEA TO WAIALUA TO PUKOO TO UALAPUE (KILOHANA SCHOOL)



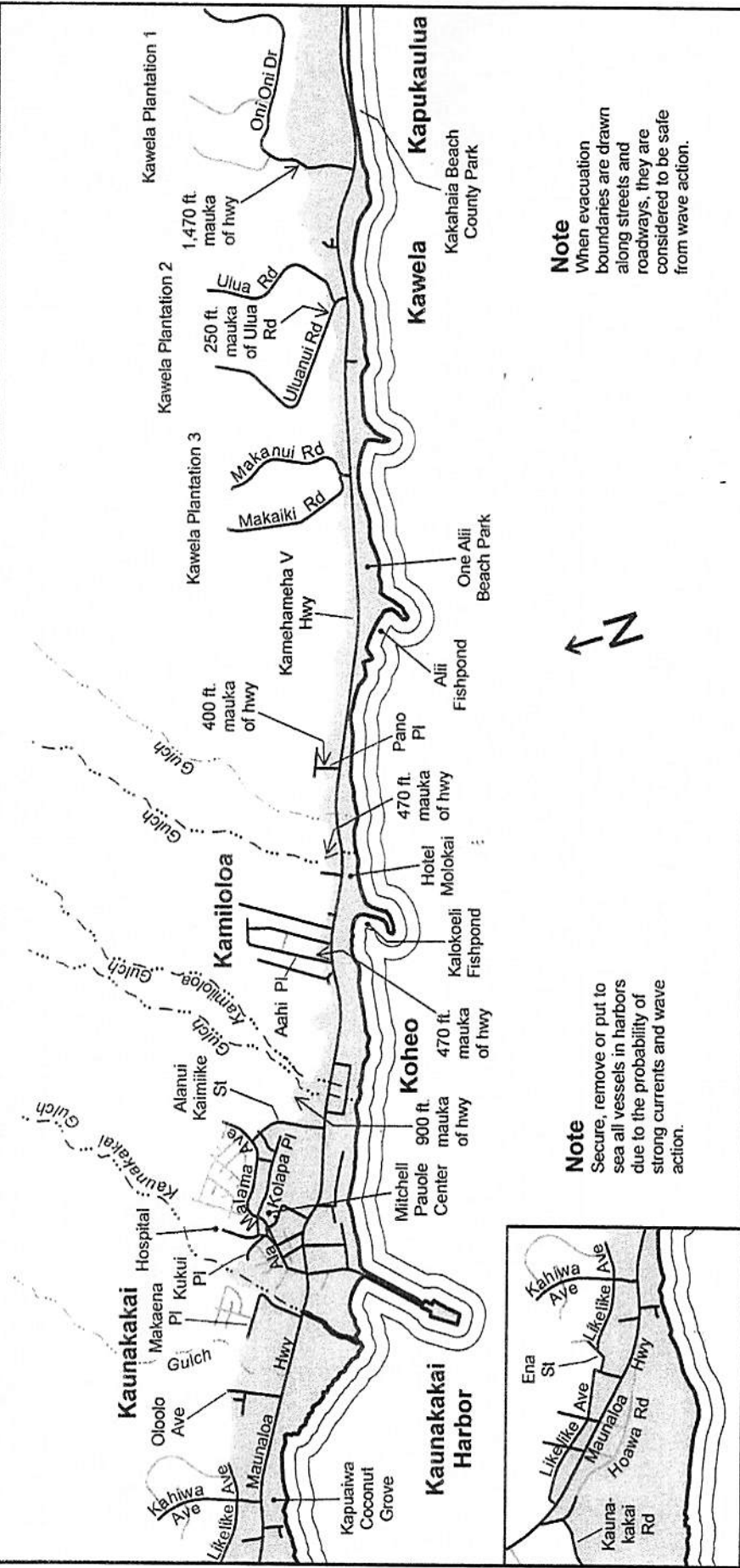
**TSUNAMI EVACUATION MOLOKAI MAP 2: UALAPUE (KILOHANA SCHOOL) TO KAMALO TO KAPUKAULUA (KAKAHAIA BEACH PARK)**



**Note**  
When evacuation boundaries are drawn along streets and roadways, they are considered to be safe from wave action.

**Note**  
Secure, remove or put to sea all vessels in harbors due to the probability of strong currents and wave action.

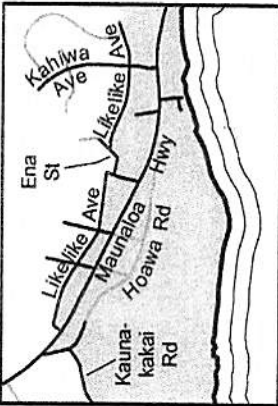
# TSUNAMI EVACUATION MOLOKAI MAP 3: KAPUKAULUA (KAKAHAIA BEACH PARK) TO KAMILOLOA TO KAUNAKAKAI



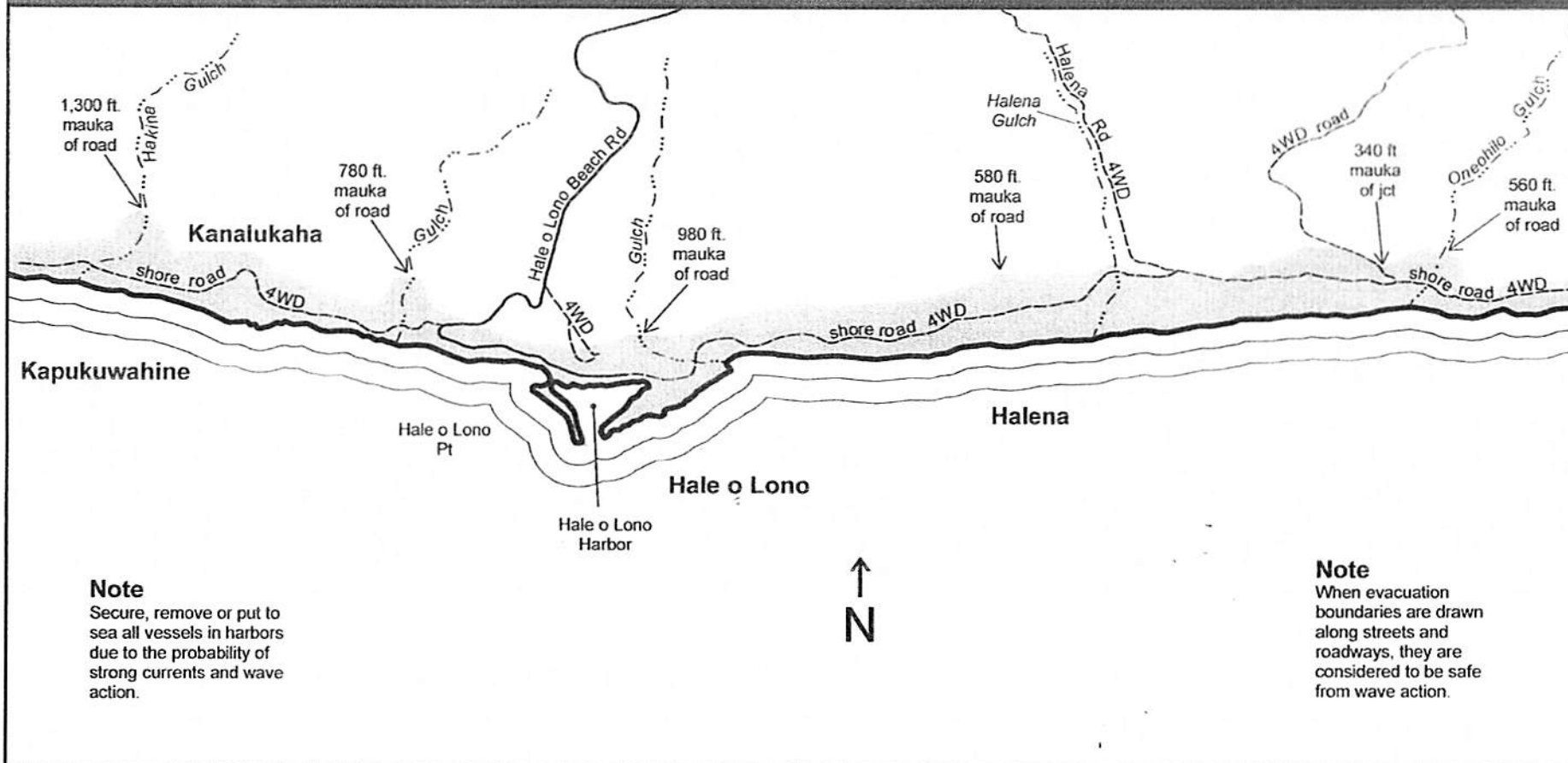
**Note**  
When evacuation boundaries are drawn along streets and roadways, they are considered to be safe from wave action.



**Note**  
Secure, remove or put to sea all vessels in harbors due to the probability of strong currents and wave action.



# TSUNAMI EVACUATION MOLOKAI MAP 4: HALENA TO HALE O LONO HARBOR TO KAPUKUWAHINE



**Note**

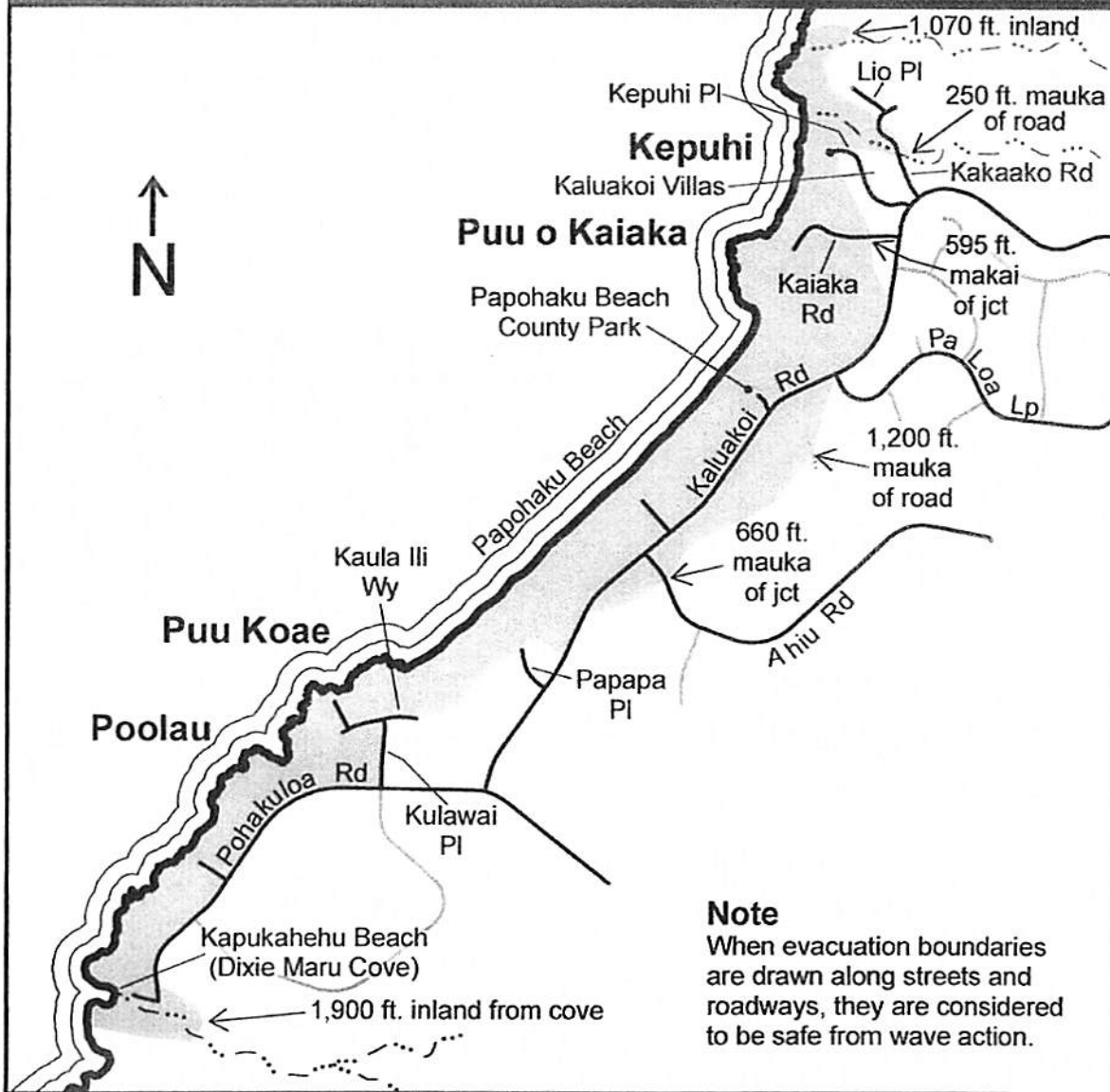
Secure, remove or put to sea all vessels in harbors due to the probability of strong currents and wave action.



**Note**

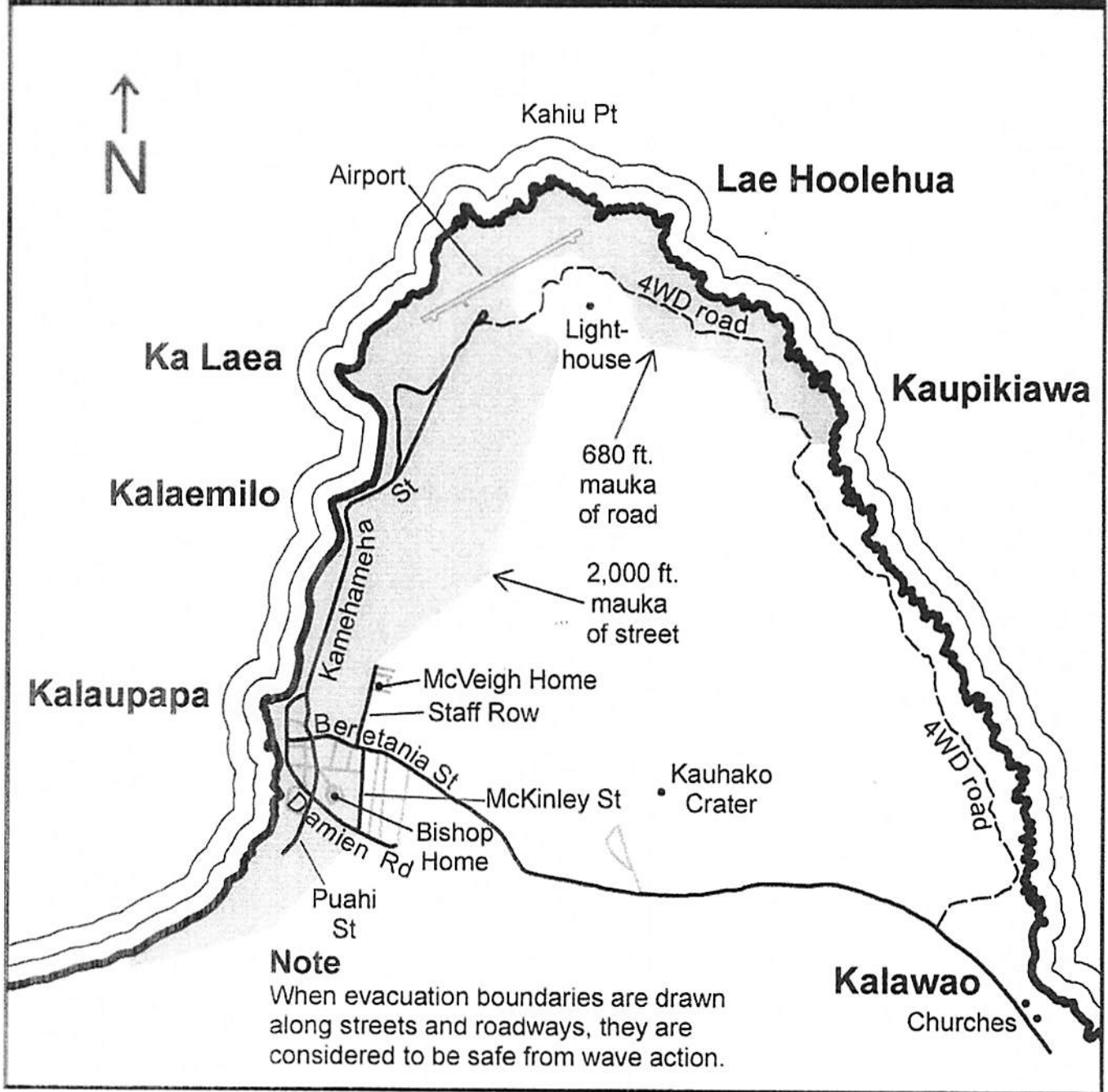
When evacuation boundaries are drawn along streets and roadways, they are considered to be safe from wave action.

# TSUNAMI EVACUATION MOLOKAI MAP 5: KAPUKAHEHU BEACH TO PAPOHAKU BEACH TO KEPUHI (KALUAKOI)



**Note**  
When evacuation boundaries are drawn along streets and roadways, they are considered to be safe from wave action.

# TSUNAMI EVACUATION MOLOKAI MAP 6: KALAUAPAPA



# TSUNAMI EVACUATION MOLOKAI MAP 7: HALAWA

